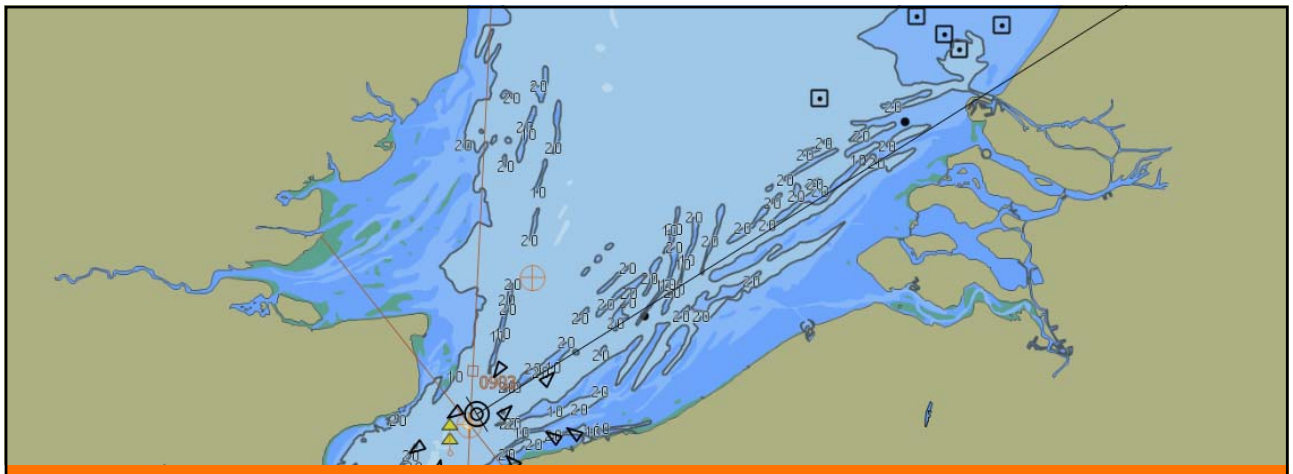

ECDIS UPDATE – NEUE IEC 61174

STFA SITZUNG DES DEUTSCHEN NAUTISCHEN VEREINS, 30. NOVEMBER 2015

Dipl.-Ing. Karl-Christian Ehrke

Update ECDIS Standard IEC 61174

- IEC 61174 ist der Teststandard für die Typenzulassung von ECDIS.
- Er umfaßt u.a. die Konformität mit IHO S-52, S-57, S-63 and S-64. Das sind die Kartenformate.
- Die neue Version ist die 4.0 vom August 2015.
- Basierend auf IHO und IMO ECDIS Anomalien vereinbarte die IEC TC80 in 2012 eine Wartungsgruppe für IEC 61174 zu gründen, die diese Punkte addressieren sollte.
- Das Update für den Standard wurde am 19. August 2015 veröffentlicht.

- Nach diesem Termin neu installierte ECDIS-Anlagen müssen diesen neuen Standard erfüllen
- Bei Neubauten gilt der Kiellegungstermin als Installationstermin
- Vorhandene ECDIS-Anlagen an Bord haben Bestandsschutz

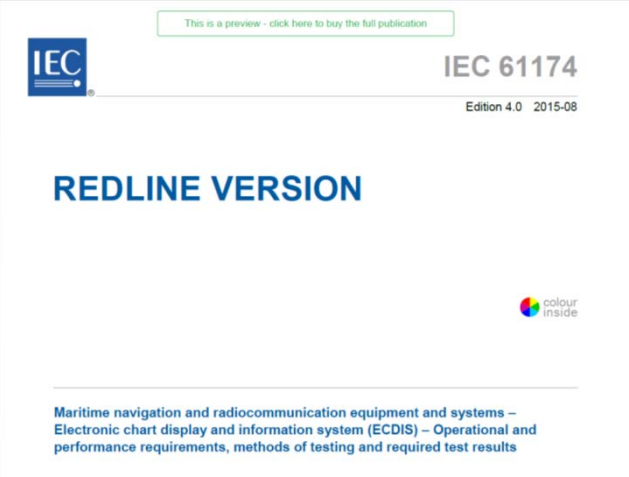

This is a preview - click here to buy the full publication

IEC

IEC 61174

Edition 4.0 2015-08

REDLINE VERSION

colour inside

Maritime navigation and radiocommunication equipment and systems – Electronic chart display and information system (ECDIS) – Operational and performance requirements, methods of testing and required test results

Hauptpunkte des IEC 61174 Updates

- Neue Sichtgruppen
- Deutlichere Alarmierung, wenn Look-Ahead Kegel die Safety Contour berührt
- NAVTEX Anzeige mit Nachrichtenfilter, Filtern nach Distanz und Route
- Filter für datumabhängige Objekte, nun Filtern nach Datum und Periode
- Default Knopf für mehr als 70 Einstellparameter
- Ankerwache (jetzt Pflicht, gab es schon vorher)
- Weitere Punkte im Hintergrund:
  - ECDIS Kartenquelle, Info an VDR alle 10 min
  - Info zur Bedieneraktivität an BNWAS (EVE sentence, gab es schon vorher)
  - Nord Pfeil immer bezogen auf Eigenschiff, auch am Polarkreis
  - S-52 - Anzeige gelöschter Objekte (3 Monate zurück), grafisch und als Text
  - S-52 – Warning/Abbruch bei Kartenupdate, wenn Sequenz oder Lieferant nicht stimmen
  - Routenaustausch nach extern (noch keine Pflicht, Standardformat, u.a. auch zur VTS)
  - IEC 61162-450 Netzwerkschnittstelle für Routenaustausch (keine Pflicht)

© Wärtsilä 20. November 2015 Wärtsilä SAM Electronics GmbH Revision: 01 Status: public

WÄRTSILÄ

Neue Sichtgruppen

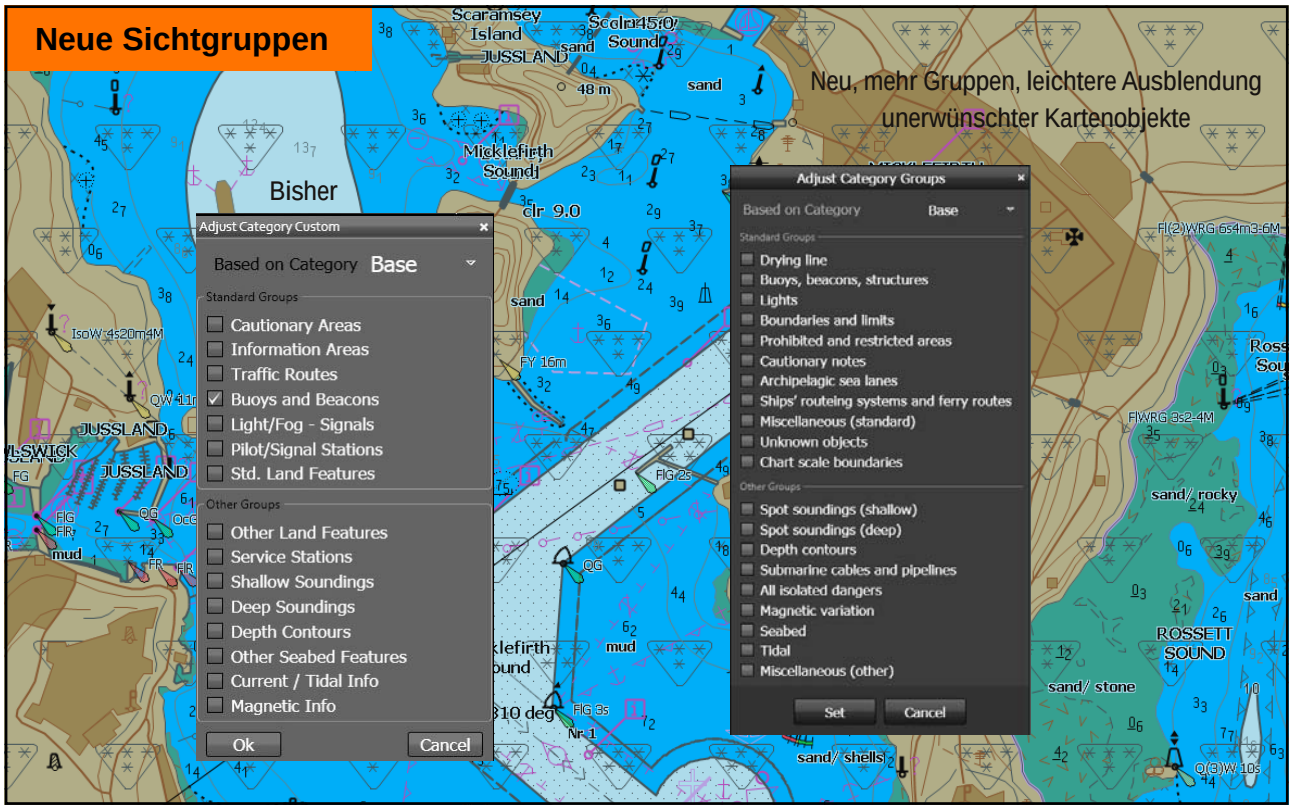

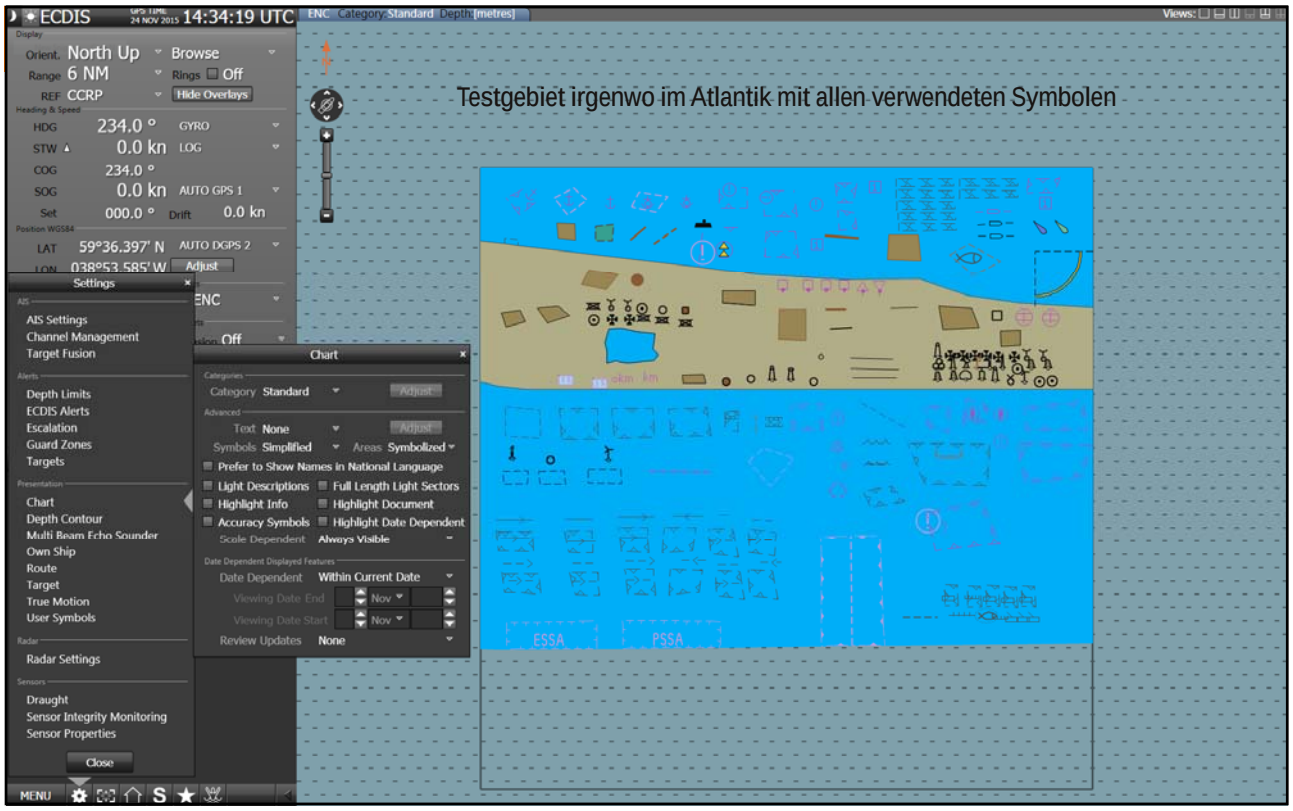
ECDIS
14:34:19 UTC
ENC Category Standard Depth [metres]
Testgebiet irgenwo im Atlantik mit allen verwendeten Symbolen
Orient. North Up
Browse
Range 6 NM
Rings Off
REF CCRP
Hide Overlays
HDG 234.0 °
GYRO
STW 0.0 kn
LOG
COG 234.0 °
SOG 0.0 kn
AUTO GPS 1
Set 000.0 °
Drift 0.0 kn
LAT 59°36.397' N
AUTO DGPS 2
LON 038°53.585' W
Adjust
Settings
AIS Settings
Channel Management
Target Fusion
Depth Limits
ECDIS Alerts
Escalation
Guard Zones
Targets
Chart
Depth Contour
Multi Beam Echo Sounder
Own Ship
Route
Target
True Motion
User Symbols
Radar Settings
Draught
Sensor Integrity Monitoring
Sensor Properties
Close
Chart
Category Standard
Text None
Symbols Simplified
Areas Symbolized
Prefer to Show Names in National Language
Light Descriptions
Full Length Light Sectors
Highlight Info
Highlight Document
Accuracy Symbols
Highlight Date Dependent
Scale Dependent Always Visible
Date Dependent Within Current Date
Review Updates None
ESSA
PSSA
MENU

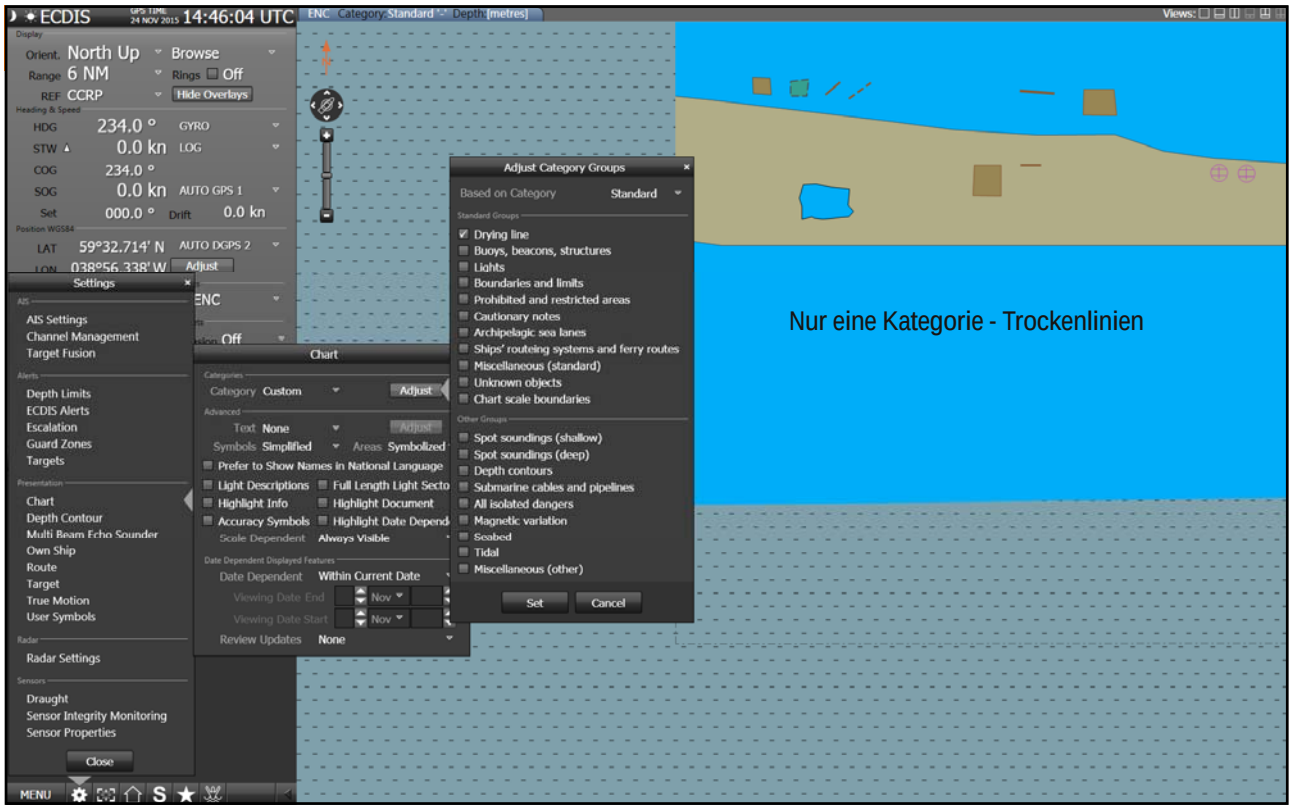
ECDIS
14:46:04 UTC
ENC Category Standard Depth [metres]
Orient. North Up
Browse
Range 6 NM
Rings Off
REF CCRP
Hide Overlays
HDG 234.0 °
GYRO
STW 0.0 kn
LOG
COG 234.0 °
SOG 0.0 kn
AUTO GPS 1
Set 000.0 °
Drift 0.0 kn
LAT 59°32.714' N
AUTO DGPS 2
LON 038°56.338' W
Adjust
Settings
AIS Settings
Channel Management
Target Fusion
Depth Limits
ECDIS Alerts
Escalation
Guard Zones
Targets
Chart
Depth Contour
Multi Beam Echo Sounder
Own Ship
Route
Target
True Motion
User Symbols
Radar Settings
Draught
Sensor Integrity Monitoring
Sensor Properties
Close
Chart
Category Custom
Adjust
Text None
Symbols Simplified
Areas Symbolized
Prefer to Show Names in National Language
Light Descriptions
Full Length Light Secto
Highlight Info
Highlight Document
Accuracy Symbols
Highlight Date Depend
Scale Dependent Always Visible
Date Dependent Within Current Date
Review Updates None
Adjust Category Groups
Based on Category Standard
Standard Groups
Drying line
Buoys, beacons, structures
Lights
Boundaries and limits
Prohibited and restricted areas
Cautionary notes
Archipelagic sea lanes
Ships' routeing systems and ferry routes
Miscellaneous (standard)
Unknown objects
Chart scale boundaries
Other Groups
Spot soundings (shallow)
Spot soundings (deep)
Depth contours
Submarine cables and pipelines
All isolated dangers
Magnetic variation
Seabed
Tidal
Miscellaneous (other)
Set
Cancel
Nur eine Kategorie - Trockenlinien
MENU

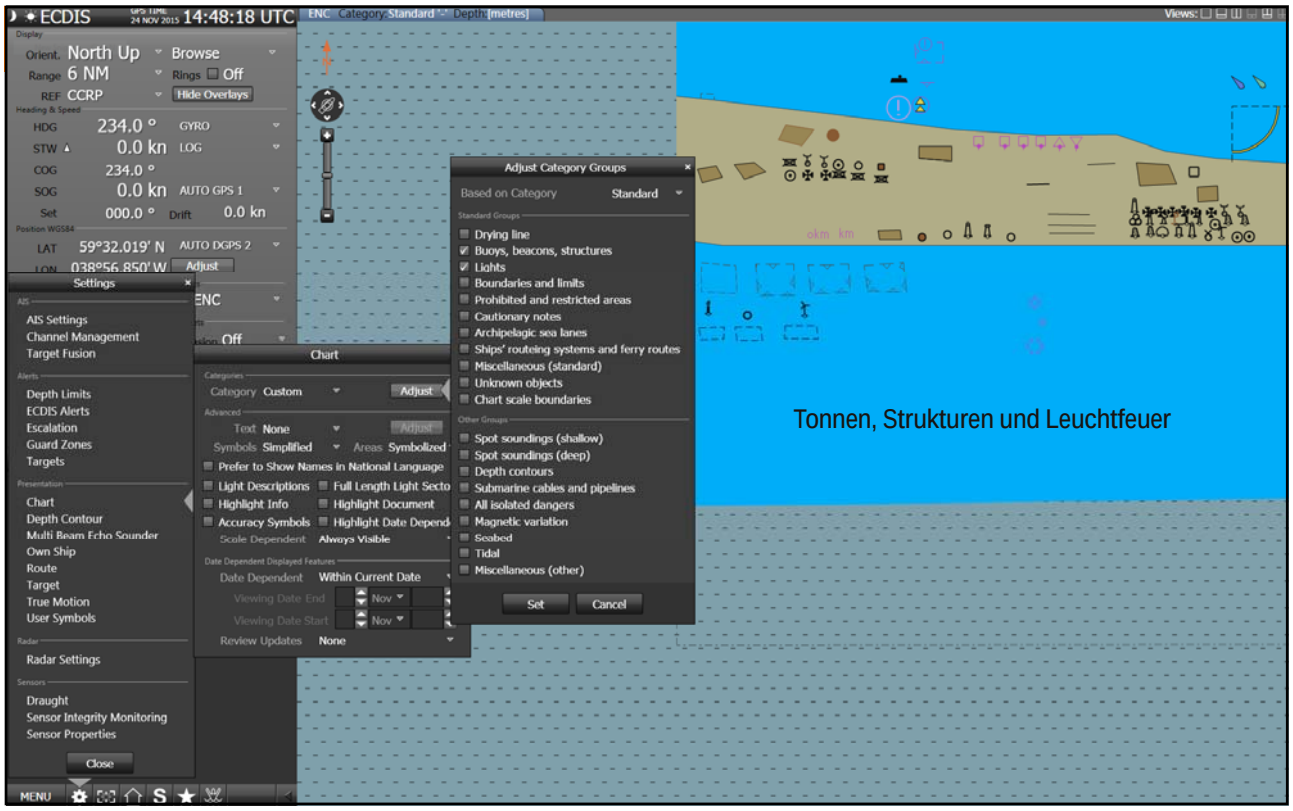
ECDIS
14:48:18 UTC
Orient. North Up
Browse
Range 6 NM
Rings Off
REF CCRP
Hide Overlays
HDG 234.0 °
GYRO
STW 0.0 kn
LOG
COG 234.0 °
SOG 0.0 kn
AUTO GPS 1
Set 000.0 °
Drift 0.0 kn
LAT 59°32.019' N
AUTO DGPS 2
Adjust
Settings
AIS Settings
Channel Management
Target Fusion
Depth Limits
ECDIS Alerts
Escalation
Guard Zones
Targets
Chart
Depth Contour
Multi Beam Echo Sounder
Own Ship
Route
Target
True Motion
User Symbols
Radar Settings
Draught
Sensor Integrity Monitoring
Sensor Properties
Close
Chart
Category Custom
Adjust
Text None
Symbols Simplified
Areas Symbolized
Prefer to Show Names in National Language
Light Descriptions
Full Length Light Secto
Highlight Info
Highlight Document
Accuracy Symbols
Highlight Date Depend
Scale Dependent Always Visible
Date Dependent Within Current Date
Review Updates None
Adjust Category Groups
Based on Category Standard
Drying line
Buoys, beacons, structures
Lights
Boundaries and limits
Prohibited and restricted areas
Cautionary notes
Archipelagic sea lanes
Ships' routeing systems and ferry routes
Miscellaneous (standard)
Unknown objects
Chart scale boundaries
Spot soundings (shallow)
Spot soundings (deep)
Depth contours
Submarine cables and pipelines
All isolated dangers
Magnetic variation
Seabed
Tidal
Miscellaneous (other)
Set
Cancel
Tonnen, Strukturen und Leuchtfeuer

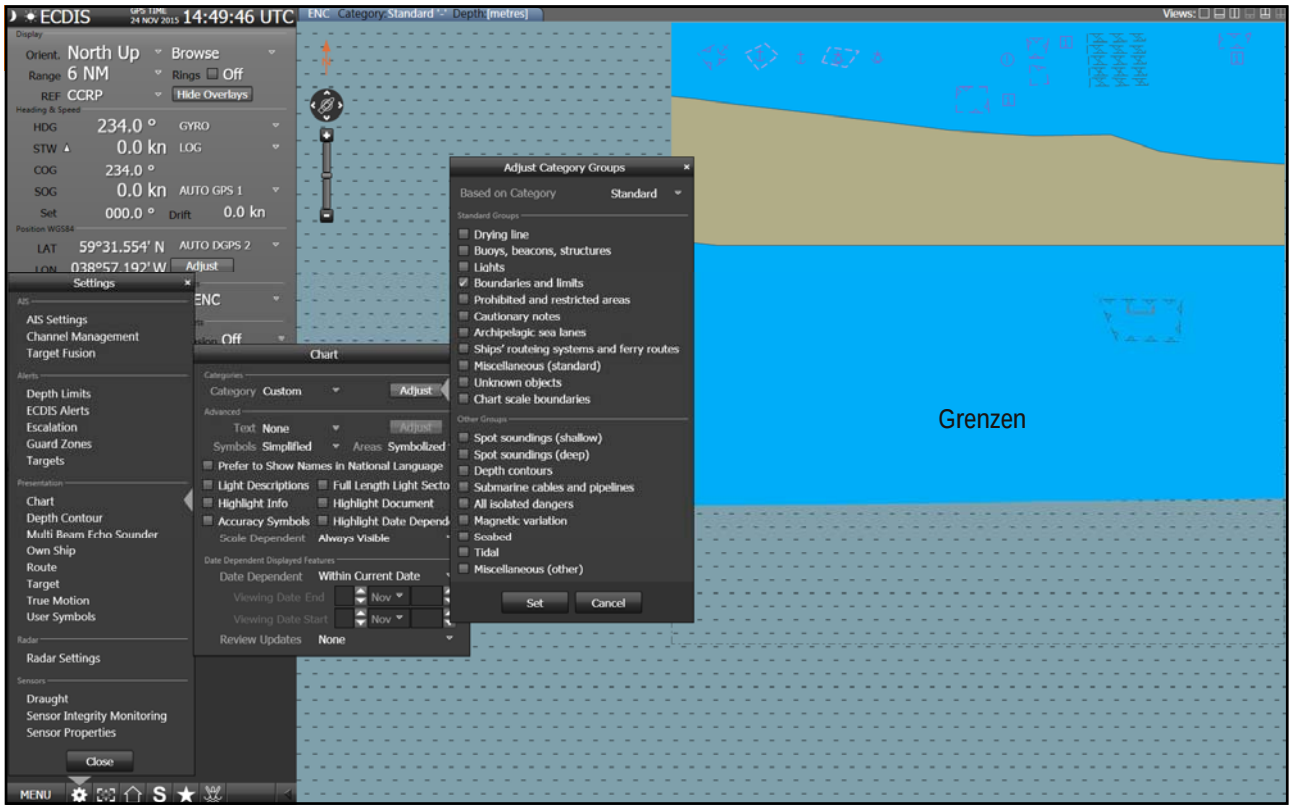
ECDIS
14:49:46 UTC
Orient. North Up
Browse
Range 6 NM
Rings Off
REF CCRP
Hide Overlays
HDG 234.0 °
GYRO
STW 0.0 kn
LOG
COG 234.0 °
SOG 0.0 kn
AUTO GPS 1
Set 000.0 °
Drift 0.0 kn
LAT 59°31.554' N
AUTO DGPS 2
Adjust
Settings
AIS Settings
Channel Management
Target Fusion
Depth Limits
ECDIS Alerts
Escalation
Guard Zones
Targets
Chart
Depth Contour
Multi Beam Echo Sounder
Own Ship
Route
Target
True Motion
User Symbols
Radar Settings
Draught
Sensor Integrity Monitoring
Sensor Properties
Close
Chart
Category Custom
Adjust
Text None
Symbols Simplified
Areas Symbolized
Prefer to Show Names in National Language
Light Descriptions
Full Length Light Secto
Highlight Info
Highlight Document
Accuracy Symbols
Highlight Date Depend
Scale Dependent Always Visible
Date Dependent Within Current Date
Review Updates None
Adjust Category Groups
Based on Category Standard
Drying line
Buoys, beacons, structures
Lights
Boundaries and limits
Prohibited and restricted areas
Cautionary notes
Archipelagic sea lanes
Ships' routeing systems and ferry routes
Miscellaneous (standard)
Unknown objects
Chart scale boundaries
Spot soundings (shallow)
Spot soundings (deep)
Depth contours
Submarine cables and pipelines
All isolated dangers
Magnetic variation
Seabed
Tidal
Miscellaneous (other)
Set
Cancel
Grenzen

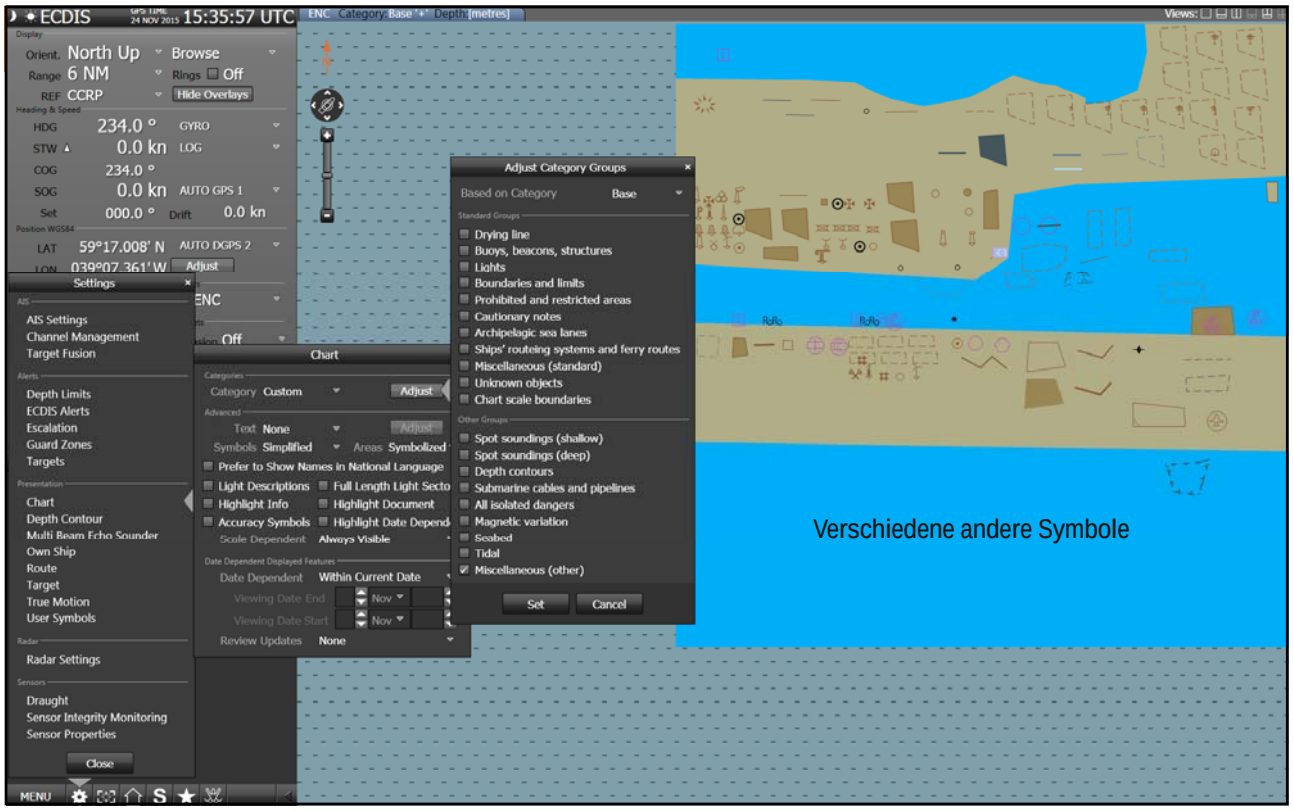

Neuer IHO Kartenstandard

- Die Internationale Hydrografische Orgnaistaion hat neue ECDIS Standards veröffentlicht:
  - IHO Specifications for Chart Content and Display Aspects of ECDIS S-52 Edition 6.1 - October 2014
  - IHO Presentation Library S-52 Annex A Edition 4.0- October 2014
  - IHO Test Data Sets for ECDIS S-64 Edition 3.0 - December 2014
  - IHO Data Protection Scheme S-63 Edition 1.2 - January 2015
- Robert Ward, President of the IHO, said: "When the various parts of the revised Standards have been implemented by ENC producers, ECDIS manufacturers and ECDIS testing authorities, it will result in an improved ECDIS experience for the mariner."
  - Reduzierung der ECDIS Alarme (Alarmmodell wie für INS mit Alarm, Warning, Caution)
  - Wasserstrassen und Ankerplätze mit Namen
  - Reihe neuer Symbole
- Gültig ab August 2015, 12-monatige Übergangszeit für Update vorhandener Anlagen

ECDIS Alarme

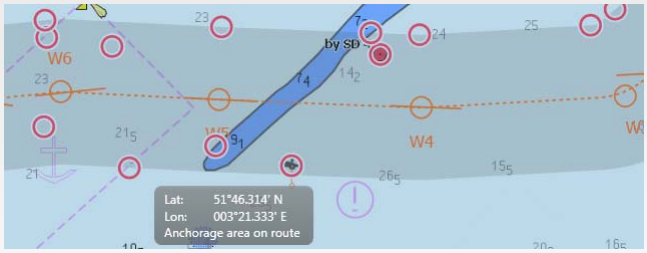

- Bisher zahlreiche unspezifische Alarmsymbole in der ECDIS nach erfolgtem Routencheck oder während des Route Monitoring
- Künftig abgestufte Symbole, unwichtiges wird von wichtigem unterschieden durch verschiedene Farben und Symbole
- Mehr Detailinformationen im Kartenmaterial

ECDIS Update

WÄRTSILÄ

Karl-Christian Ehrke
Wärtsilä SAM Electronics GmbH
Behringstrasse 120
D-22763 Hamburg
Tel. 040-8825-2868